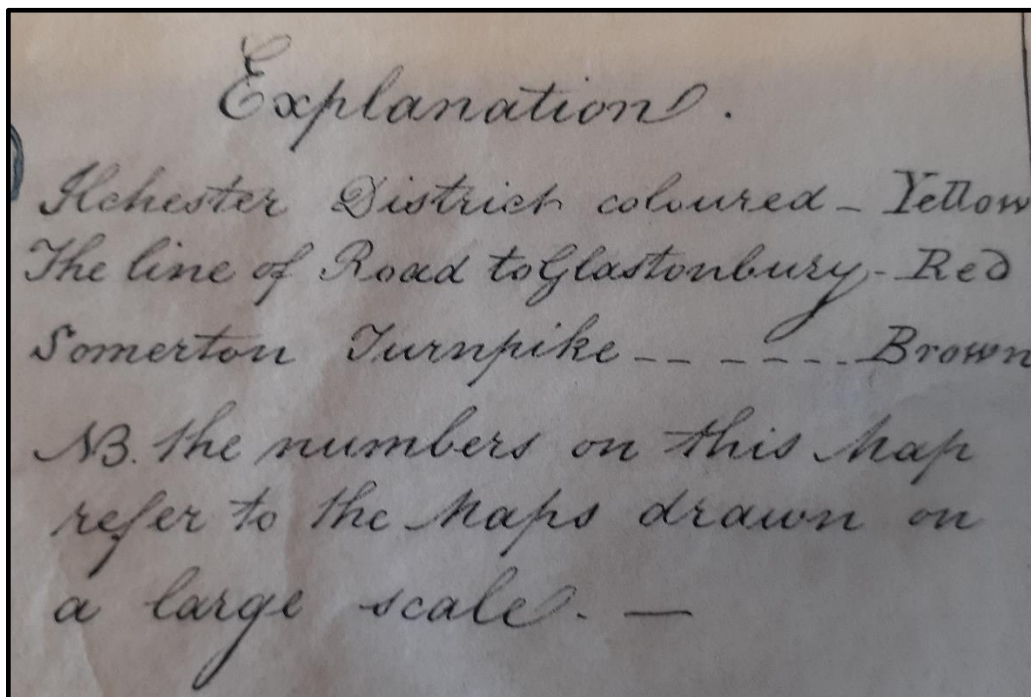


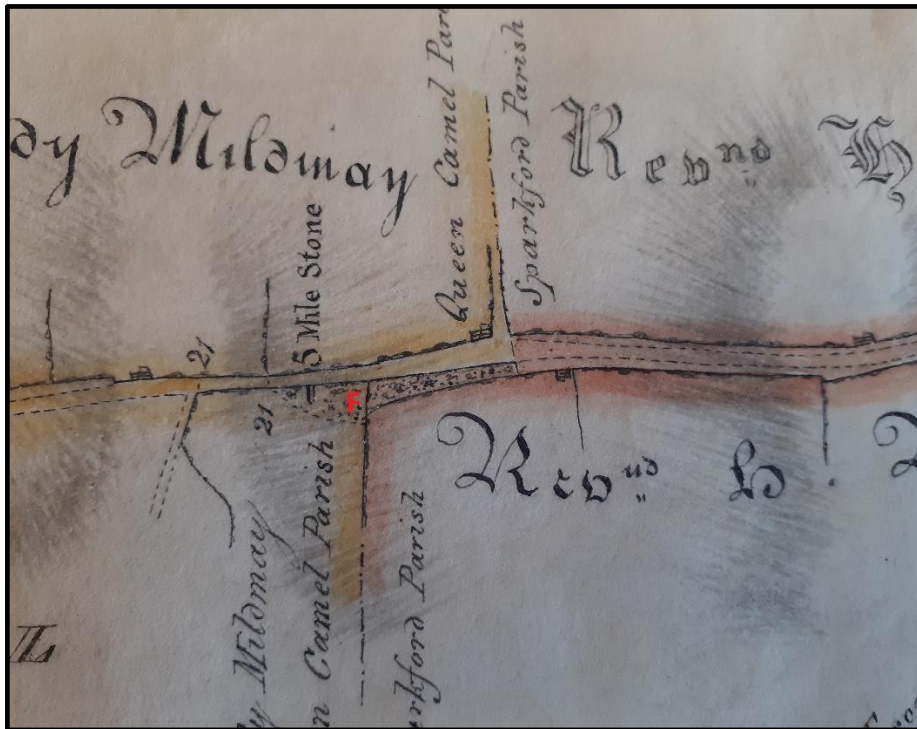
- (i) **Ilchester Turnpike Maps (1826)**
Source: South West Heritage Trust
Reference: SHC D/T/ilch/1 1826



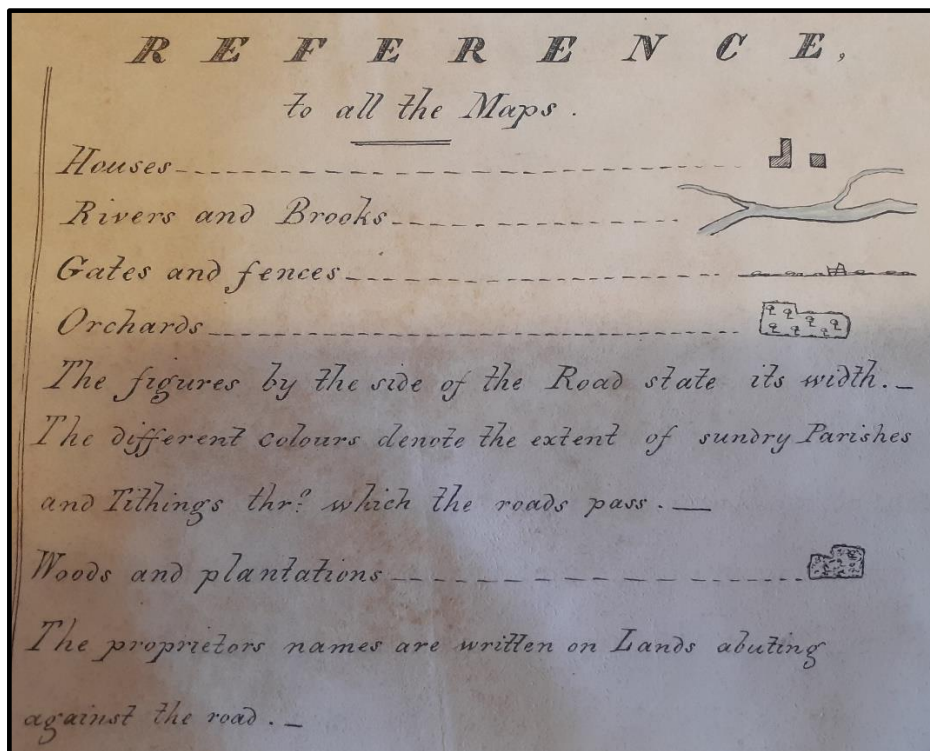
Small scale map with red letters added to mark the application route



Small scale map key



Section of large scale map number 5 covering north-south part of the application route. Red letter F added to mark the application route.

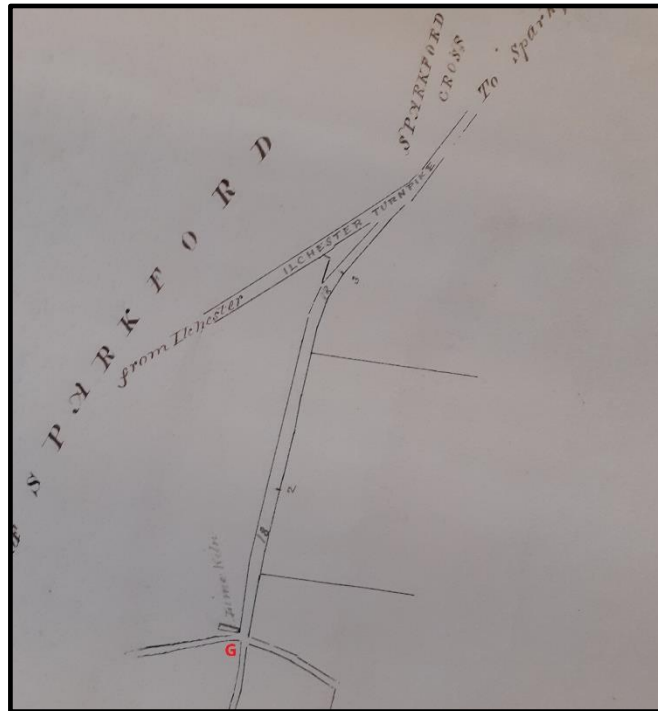


Large scale map key

(ii) **Road plans; Yeovil turnpike to Sparkford Cross (1852)**

Source: South West Heritage Trust

Reference: SHC Q/RUP/222



Section covering east-west part of the application route. Red letter G added to mark the application route.